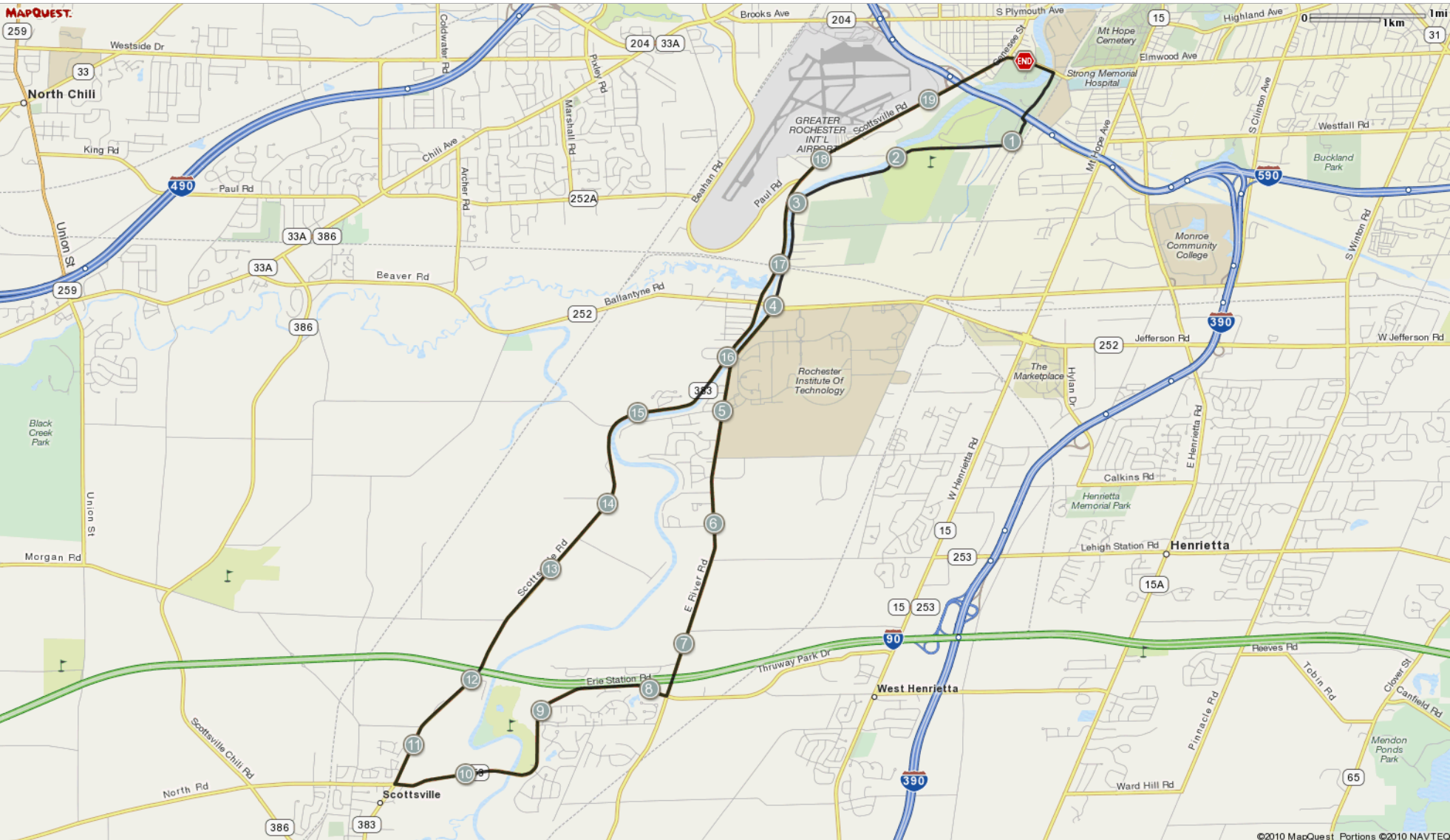


ROUTE DESCRIPTION:  
No Description Provided

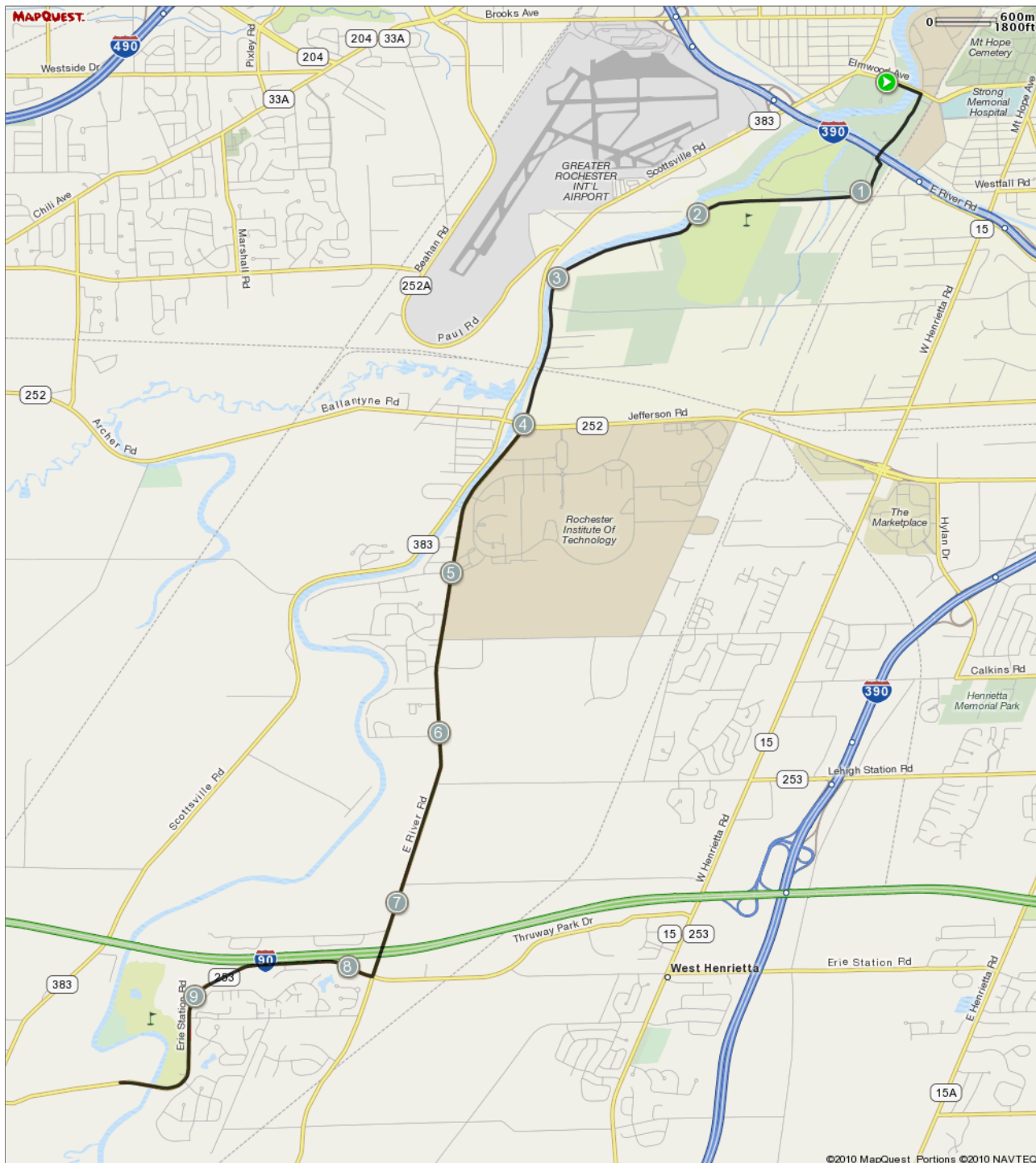


ROUTE DESCRIPTION:  
 No Description Provided

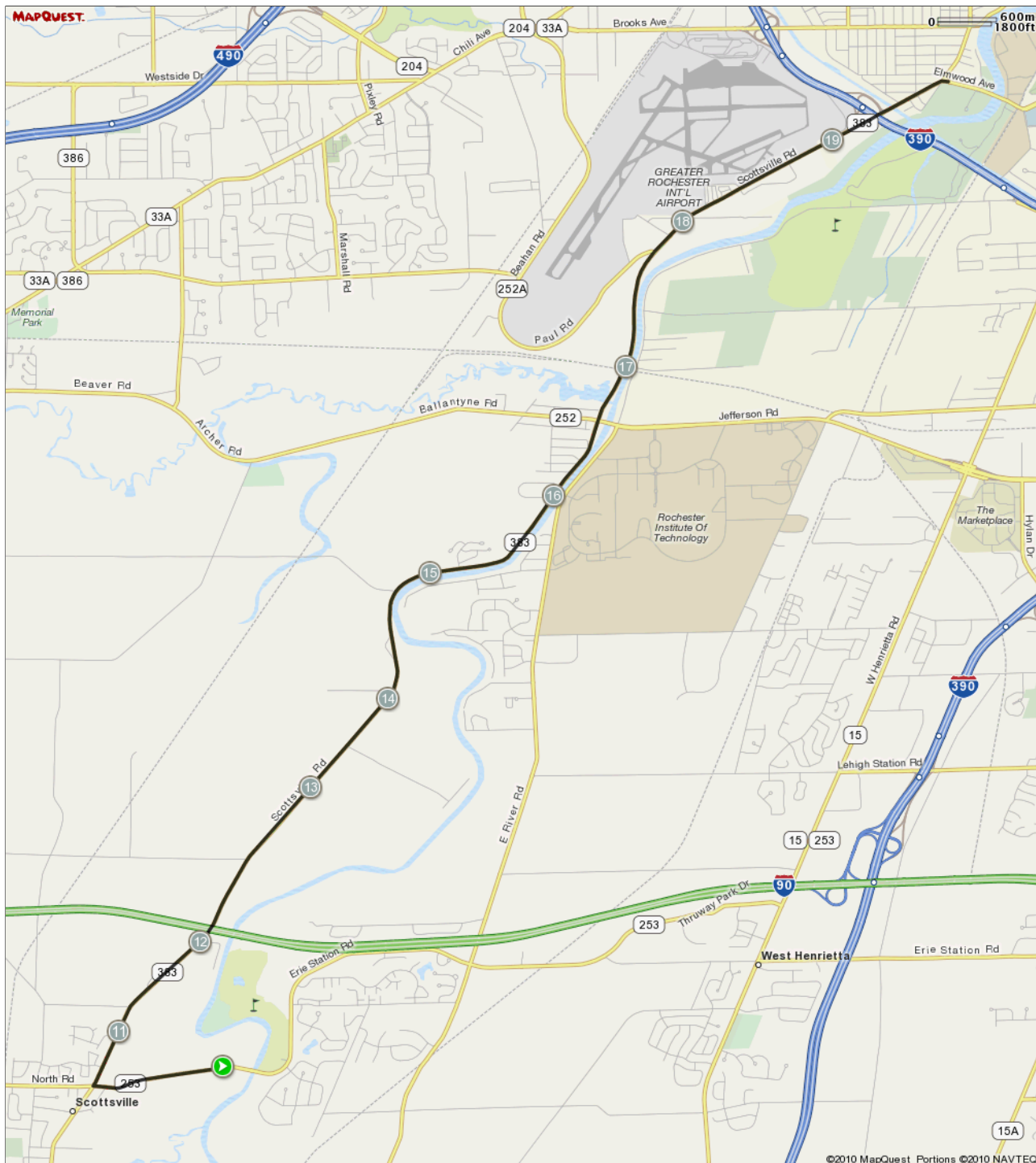
Notes		
AT	FOR	NOTES
4.02 mi.	38ft	Turn right at Jefferson Rd
4.03 mi.	<b>3mi</b> 4328ft	Turn right at Jefferson Rd
7.85 mi.	<b>2mi</b> 5062ft	Turn left at Co Rd 84/ E River Rd
10.81 mi.	<b>9mi</b> 786ft	Turn right at NY-383 N/ Scottsville Rd
19.96 mi.	861ft	Continue onto Elmwood Ave

Notes		
AT	FOR	NOTES
20.12 mi.	-	Stop

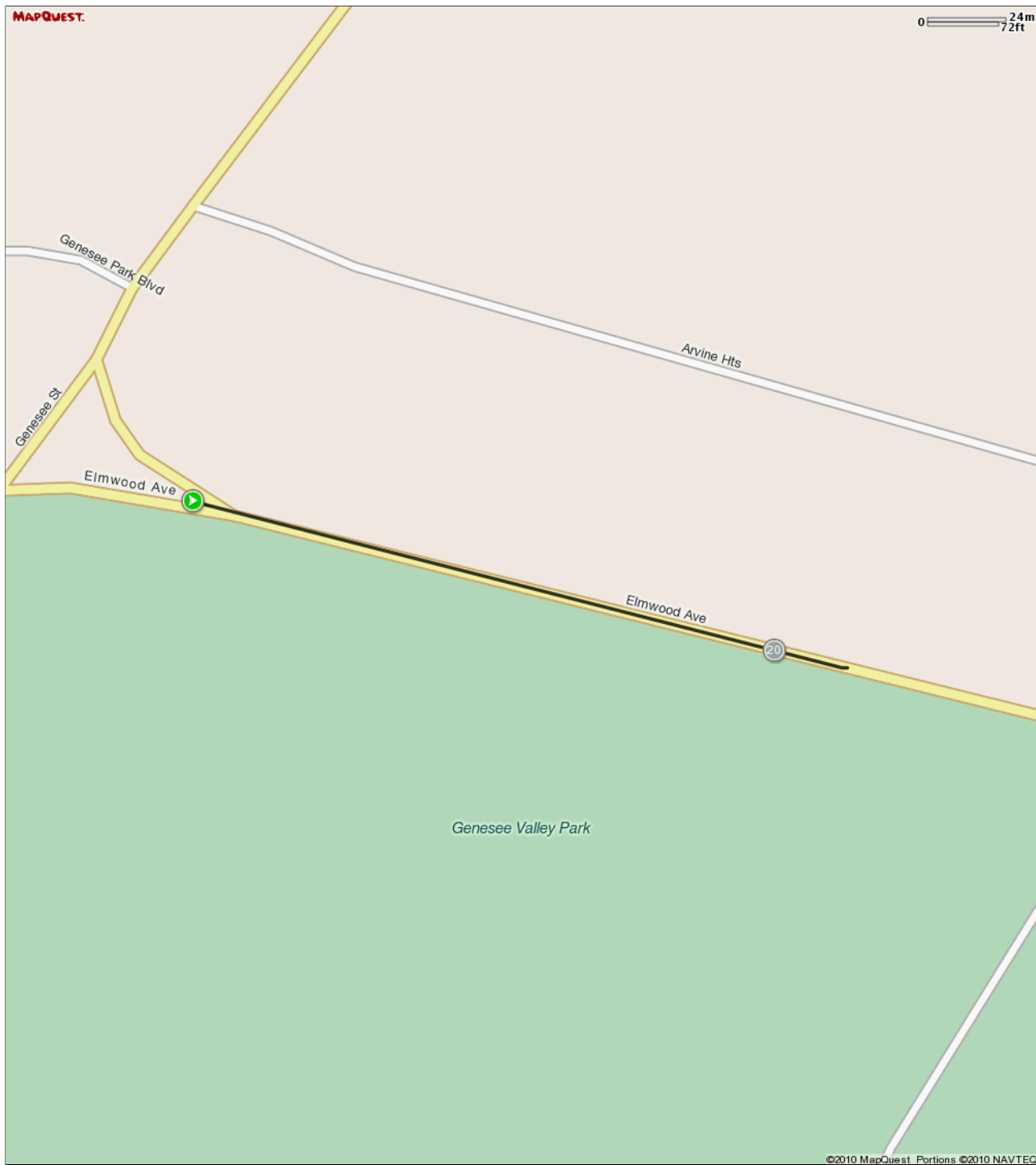
Notes		
AT	FOR	NOTES




Notes		
AT	FOR	NOTES
4.02 mi.	➔ 38ft	Turn right at Jefferson Rd
4.03 mi.	➔ 3mi 4328ft	Turn right at Jefferson Rd
7.85 mi.	➔ 2mi 5062ft	Turn left at Co Rd 84/ E River Rd



Notes			
AT		FOR	NOTES
10.81 mi.	➡	9mi 786ft	Turn right at NY-383 N/ Scottsville Rd
19.96 mi.	⬆	861ft	Continue onto Elmwood Ave



Notes		
AT	FOR	NOTES
20.12 mi.	 -	Stop